

# Lexington Conservation Lands

Town of Lexington Conservation Division • 1625 Massachusetts Avenue • Lexington, MA 02420 • 781.862.0500












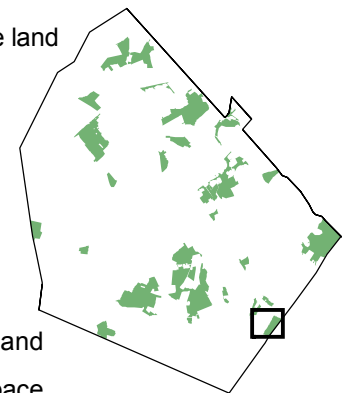
## Sutherland Woods

25 acres, 1 mile of trails. Sutherland Woods features a rich oak-hickory forest and two old farm ponds, both of which now provide breeding habitat for amphibians. A popular playground and baseball field sits near Sutherland Road and Tarbell Avenue entries. West Farm and Liberty Heights conservation areas are nearby and accessible by neighborhood streets.

Access is from the end of Sutherland Road and from Tarbell Avenue near Tucker Avenue, as well as from Rublee Street and Lublin Street in the Town of Arlington.

### Legend

-  Trail
-  Trail on private land
-  Feature
-  Entry point
-  Street
-  Stream
-  Water body
-  Conservation land
-  Other open space



Data provided by the Town of Lexington and the Office of Geographic and Environmental Information (MassGIS), Commonwealth of Massachusetts Executive Office of Environmental Affairs

