







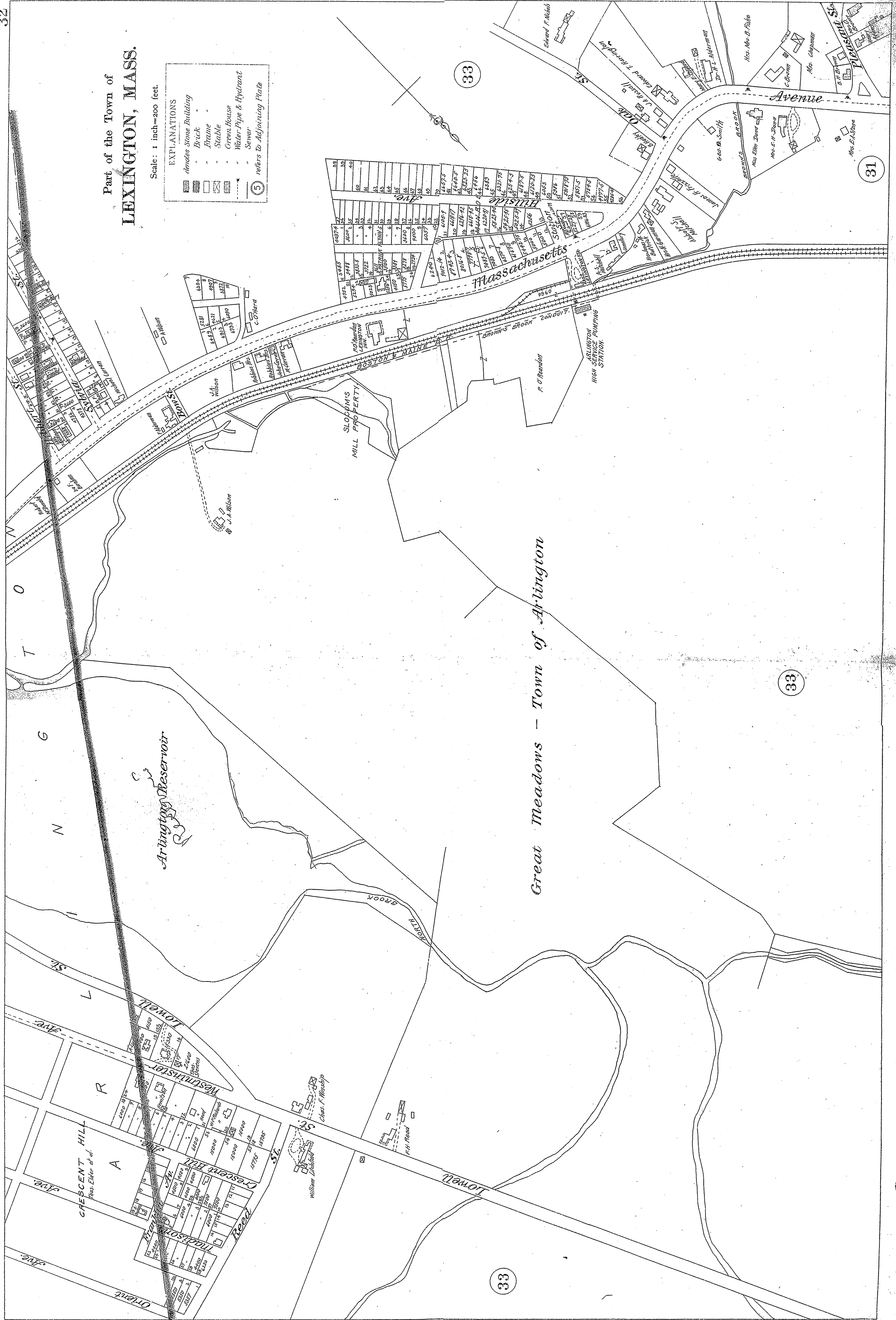


# Part of the Town of LEXINGTON, MASS.

Scale: 1 inch=200 feet.

**EXPLANATIONS**

-  Stone Building
-  Brick
-  Frame
-  Stable
-  Green House
-  Water Pipe & Hydrant
-  Sewer
-  refers to Adjoining Plate



Great Meadows - Town of Arlington

Arlington Reservoir

SLOCUM'S MILL PROPERTY

ARLINGTON HIGH SERVICE PUMPING STATION

P. O. Reading

BROWN'S BROOK CONDUIT

Massachusetts

Hillside Ave

Stoughton St

Lowell Ave

Crescent Hill Ave

Lowell Ave

33

33

31