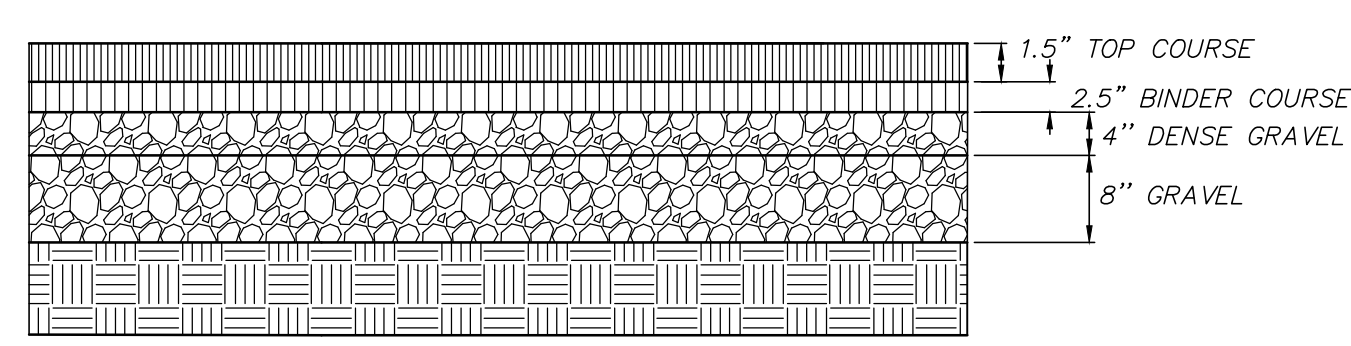


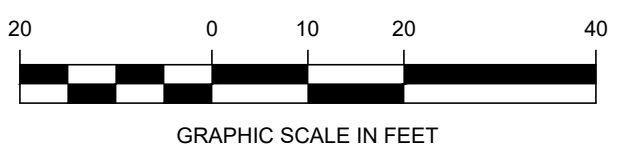
- NOTES:**
1. THE PURPOSE OF THIS PLAN IS TO SHOW THE AREA OF EXISTING ROADWAY TO BE RECONSTRUCTED.
 2. UNDERGROUND UTILITIES SHOWN ARE FROM OBSERVED SURFACE INDICATIONS, SUBSURFACE INDICATIONS, AND COMPILED FROM AVAILABLE RECORD PLANS OF UTILITY COMPANIES AND PUBLIC AGENCIES AND ARE APPROXIMATE ONLY. AS OF THE DATE OF THIS SURVEY, NO INFORMATION REGARDING RECORD UTILITIES HAS BEEN PROVIDED BY ELECTRIC AND GAS PROVIDERS. BEFORE CONSTRUCTION CALL "DIG SAFE" 811.
 3. THE HORIZONTAL DATUM IS THE MASSACHUSETTS COORDINATE SYSTEM (NAD83), THE VERTICAL DATUM IS TOWN OF LEXINGTON SEWER DATUM. DATUMS WERE ESTABLISHED USING RTK GPS METHODS.
 4. THE POSITIONAL ACCURACY OF THE DATA AND PHYSICAL IMPROVEMENTS ON THIS PLAN MAY BE APPROXIMATE. ANY USE OF ELECTRONIC DATA CONTAINED IN AUTOCAD VERSIONS OF THIS PLAN TO GENERATE COORDINATES OR DIMENSIONS NOT SHOWN ON THE PLAN IS NOT AUTHORIZED.

LEGEND


	AREA OF ROAD TO BE COMPLETELY RECONSTRUCTED
	BITUMINOUS CONCRETE SIDEWALK 1- 1/4" TOP COURSE OVER 1- 3/4" BINDER COURSE ON EXIST. GRAVEL BASE



1. EXISTING PAVEMENT WITHIN THE PROJECT AREA IS TO BE FULLY REMOVED.
2. EXISTING 4" DENSE GRAVEL BASE TO BE RECONSTRUCTED TO MATCH PROVIDED DETAIL.
3. EXISTING 8" GRAVEL TO BE REMOVED AND REPLACED AS NEEDED.




DATE	PLANNING DEPT COMMENTS	DATE	DESCRIPTION
01/14/22			



**75 OUTLOOK DRIVE
STREET ADEQUACY DETERMINATION PLAN
LOCATED IN
LEXINGTON, MASSACHUSETTS
(SOUTHERN MIDDLESEX COUNTY)
PREPARED FOR
ALPH ECHO - 75 OUTLOOK, LLC.**

Patriot Engineering
35 BEDFORD STREET, SUITE 4
LEXINGTON, MASSACHUSETTS 02420
T: (978) 726-2654
www.patriot-eng.com

DESIGNED BY: M. CAPACHETTI
CHECKED BY: M. NOVAK



DATE: 11/15/2021
SCALE: 1"=20'
SHEET No. SD-1
PROJECT No. 21-18